

MORGAN AND MORECAMBE OFFSHORE WIND FARMS: TRANSMISSION ASSETS

Public Rights of Way Plan



7 July 2025
Rev: F03

MOR001-FLO-CON-ENV-PLN-0036
MRCNS-J3303-JVW-10016

PINS Reference: EN020028
APFP Regulations: 5(2)(k)
Document reference: B13/F03

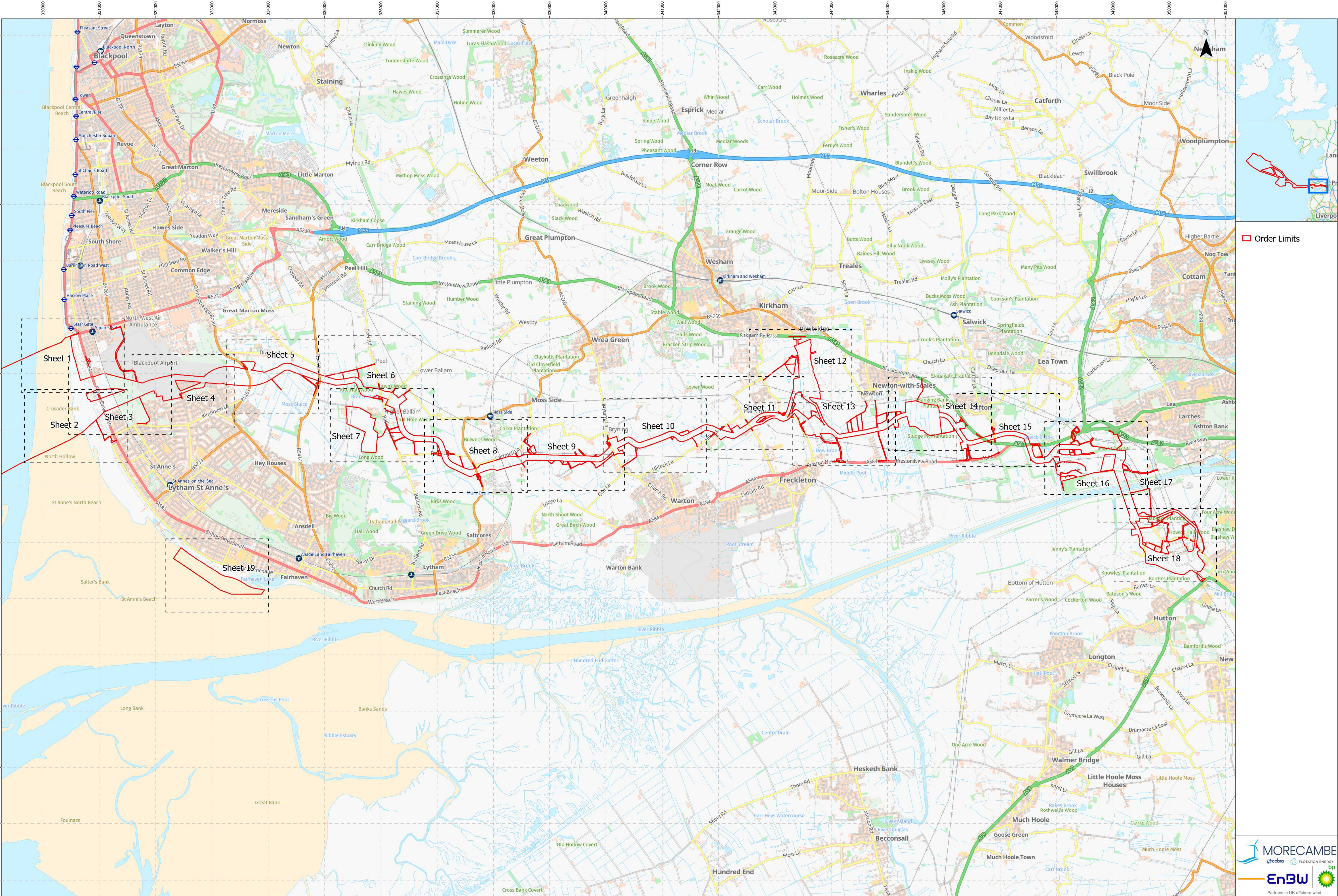
Document status					
Version	Purpose of document	Approved by	Date	Approved by	Date
F01	For issue: Application	AS	September 2024	IM	September 2024
F02	S51 advice update	AS	December 2024	IM	December 2024
F03	Deadline 3	HK	July 2025	IM	July 2025

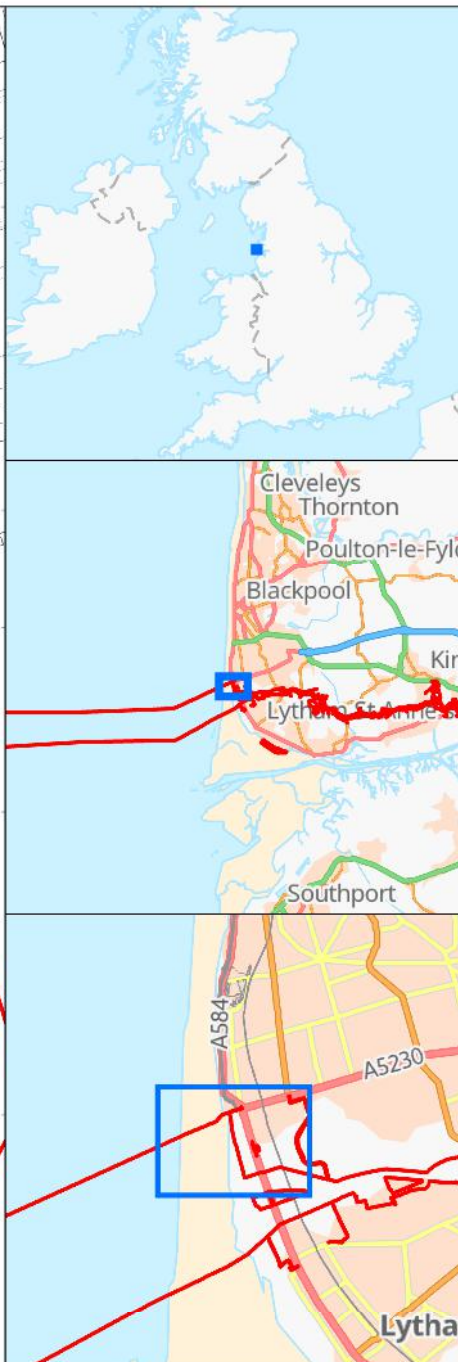
Prepared by:	Prepared for:
Morgan Offshore Wind Limited, Morecambe Offshore Windfarm Ltd	Morgan Offshore Wind Limited, Morecambe Offshore Windfarm Ltd

Schedule of Changes

Sheet Number	Change requested by	Change Made	Reason for Change	Revision	Submission deadline
12	The Applicants	The identification and addition of Public Right of Way (PRoW) between MG_14A and MG_14B	A review of the PRoWs which intersect with the Order Limits identified that a section of Bridleway 5-5 BW 16 had previously been omitted from the document.	F02	S51 advice update
12	The Applicants	The identification and addition of Public Right of Way (PRoW) between MG_15A and MG_15B	A review of the PRoWs which intersect with the Order Limits identified that a section of Bridleway 5-5 BW 16 had previously been omitted from the document.	F02	S51 advice update
18	The Applicants	The identification and addition PRoW between MGMC_15A and MGMC_15B	A review of the PRoWs which intersect with the Order Limits identified that PRoW 7-9 FP 5 had previously been omitted from the document.	F02	S51 advice update
18	The Applicants	The identification and addition of PRoW between MGMC_16A and MGMC_16B	A review of the PRoWs which intersect with the Order Limits identified that PRoW PRoW 7-9 FP 7 had previously been omitted from the document.	F02	S51 advice update
15	Lancashire County Council	The identification and addition of PRoWs between MG_KC_01_A and MG_KC_01_B, MG_KC_02_A and MG_KC_02_B, MGMC_KC_01_A and MGMC_KC_01_B, MC_KC_01_A and MC_KC_01_B, and; MC_KC_02_A and MC_KC_02_B.	These amendments have been made as a result of points raised by the Public Right of Way officer at Lancashire County Council regarding the new King Charles III England Coastal Path. .	F03	Deadline 3

Sheet Number	Change requested by	Change Made	Reason for Change	Revision	Submission deadline
16	Lancashire County Council	The identification and addition of PRowS between MG_KC_03_A and MG_KC_03_B, MGMC_KC_02_A and MGMC_KC_02_B, MGMC_KC_03_A and MGMC_KC_03_B, MGMC_KC_04_A and MGMC_KC_04_B, MC_KC_03_A and MC_KC_03_B.	These amendments have been made as a result of points raised by the Public Right of Way officer at Lancashire County Council regarding the new King Charles III England Coastal Path. .	F03	Deadline 3
17	Lancashire County Council	The identification and addition of PRowS between MGMC_KC_05_A and MGMC_KC_04_B; and between MGMC_KC_05_A and MGMC_KC_04_B.	These amendments have been made as a result of points raised by the Public Right of Way officer at Lancashire County Council regarding the new King Charles III England Coastal Path. .	F03	Deadline 3





- Order Limits
- National Cycle Network Route
- Public Right of Way to be Temporarily Closed or Restricted during Works relating to Morgan OWL and Morecambe OWL: Transmission Assets
- Public Right of Way not being Temporarily Closed or Restricted
- Lancashire Coastal Way

Project Name:
MORGAN AND MORECAMBE OFFSHORE WIND FARMS:
TRANSMISSION ASSETS

Drawing Title:
Public Rights of Way Plan - Sheet 1 of 19
APFP Reg: 5(2)(k)
Document Ref: B13

0 25 50 75 Meters
Scale@A1: 1:2,500

Geodetic Information:
Datum: OSGB 1936
Projection: British National Grid

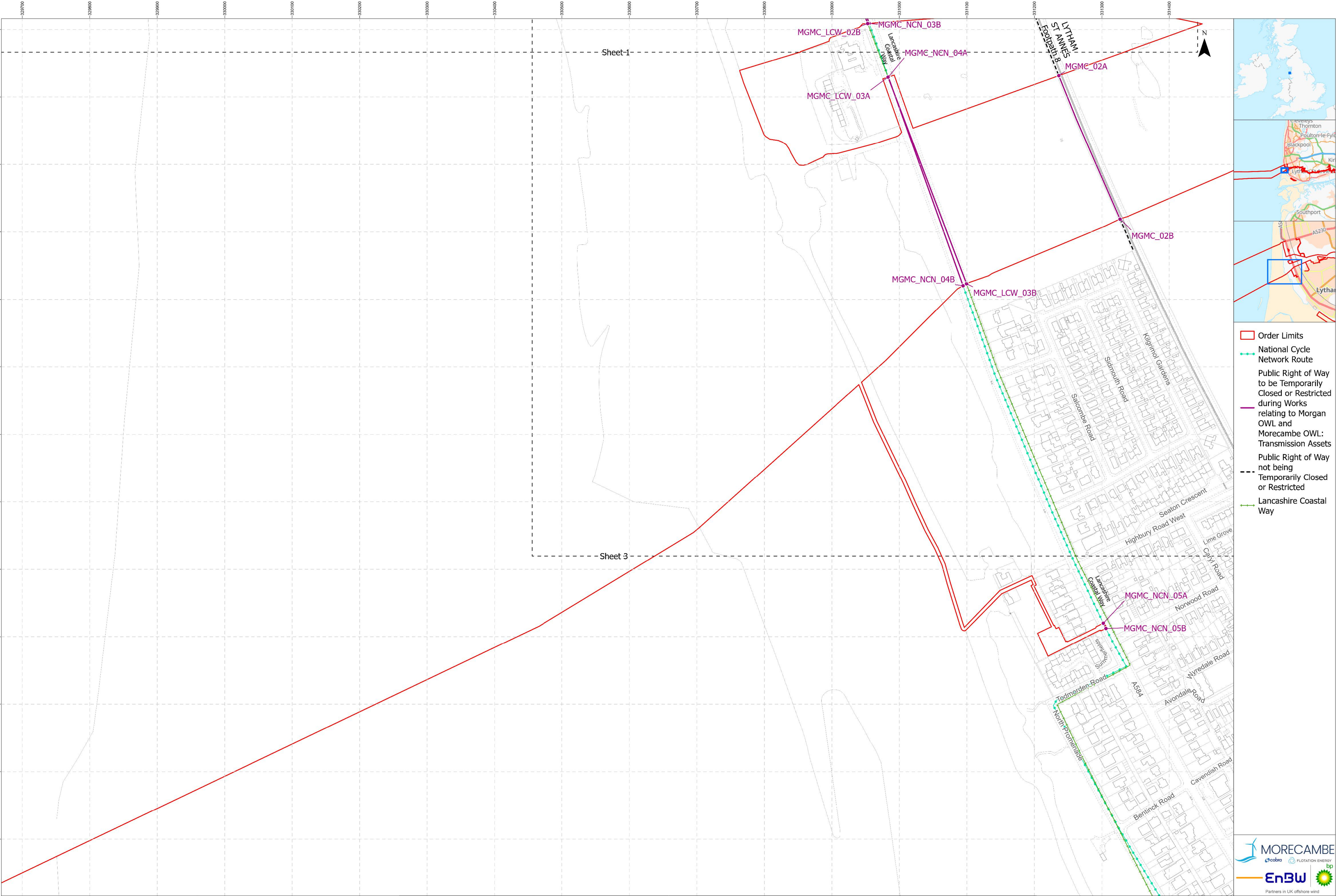
Data Sources:BP, Ordnance Survey
Based Upon The Ordnance Survey Map With The Sanction Of The
Controller Of HM Stationery Office. Crown Copyright Reserved. © OS
Licence No. 100042124

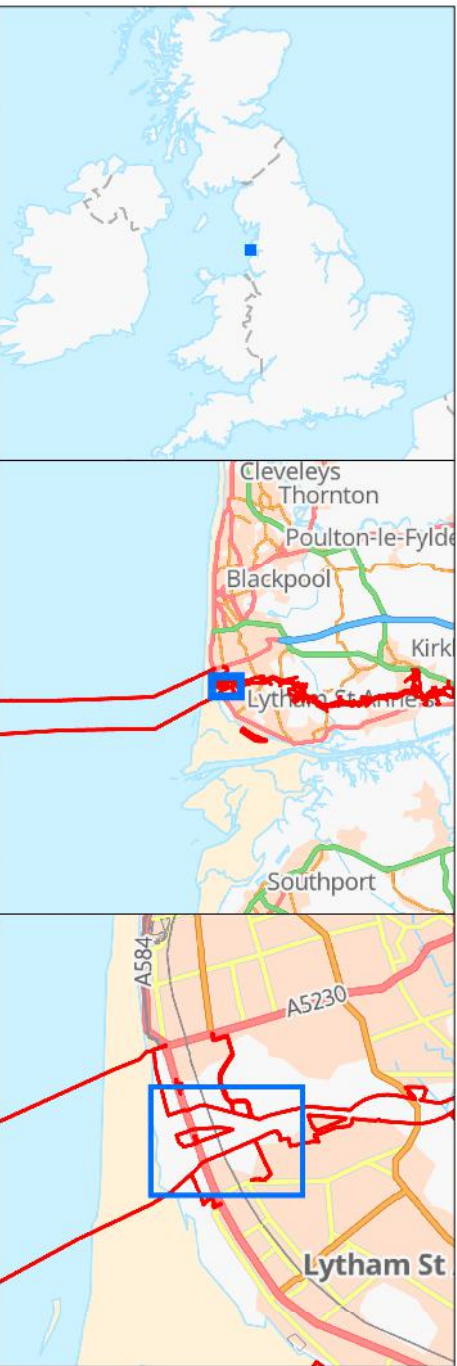
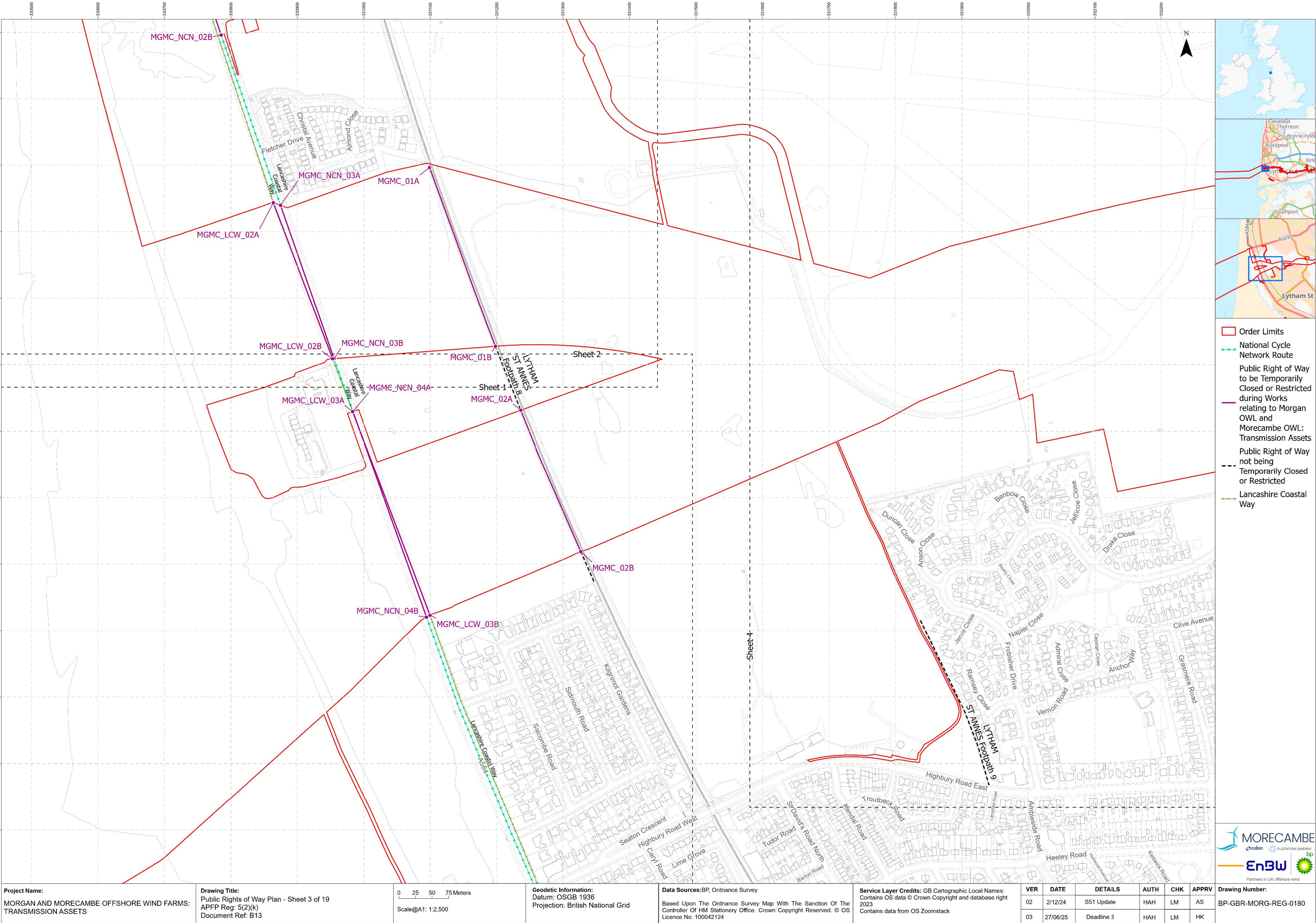
Service Layer Credits: GB Cartographic Local Names:
Contains OS data © Crown Copyright and database right
2023
Contains data from OS Zoomstack

VER	DATE	DETAILS	AUTH	CHK	APPRV
02	2/12/24	S51 Update	HAH	LM	AS
03	27/06/25	Deadline 3	HAH	LM	HK

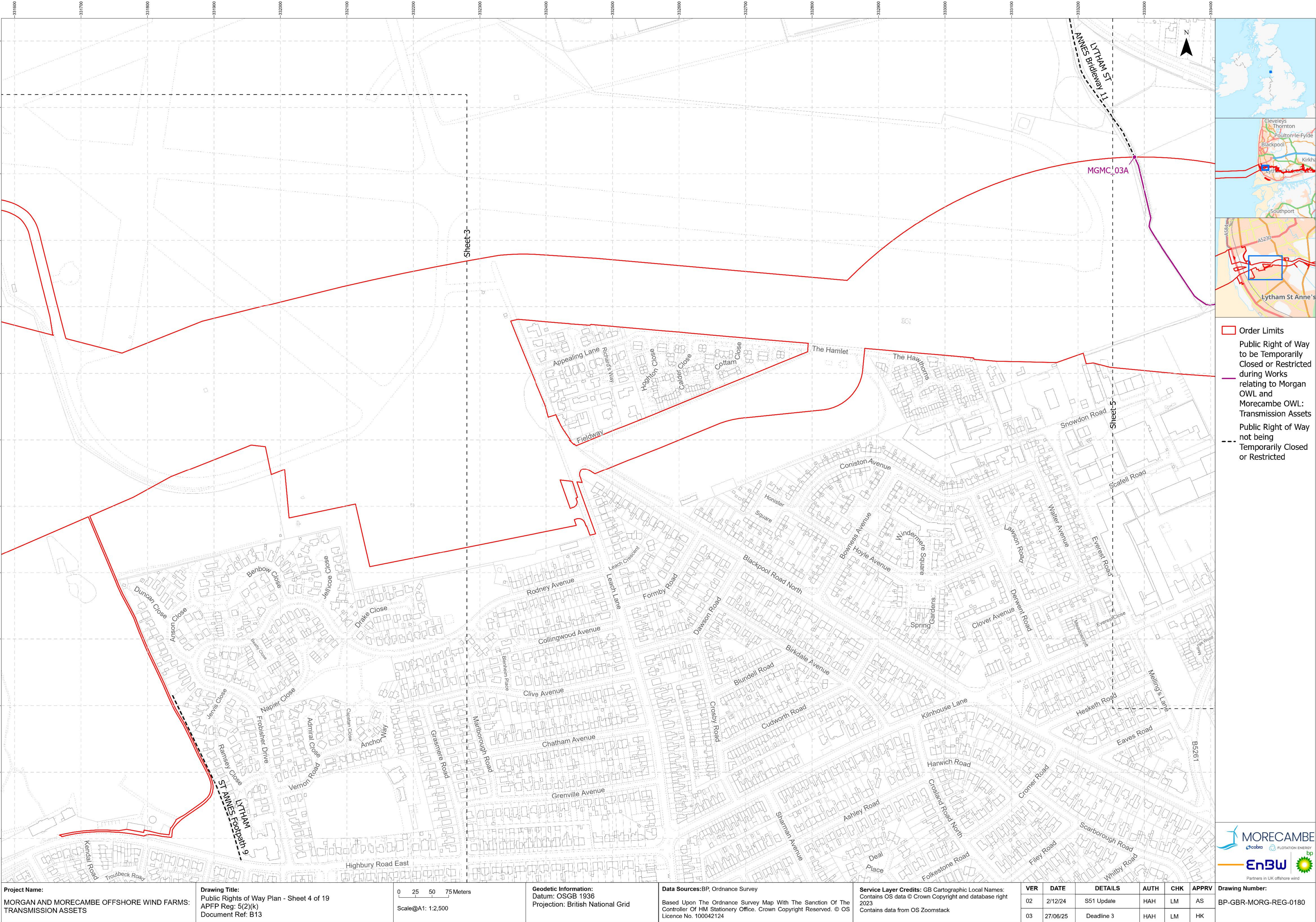


Drawing Number:
BP-GBR-MORG-REG-0180

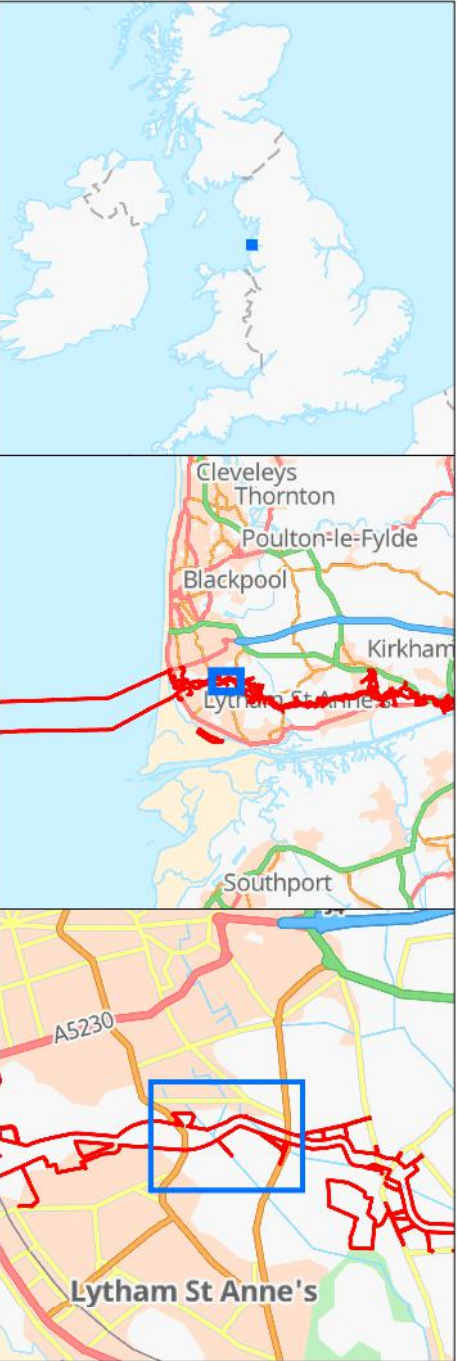
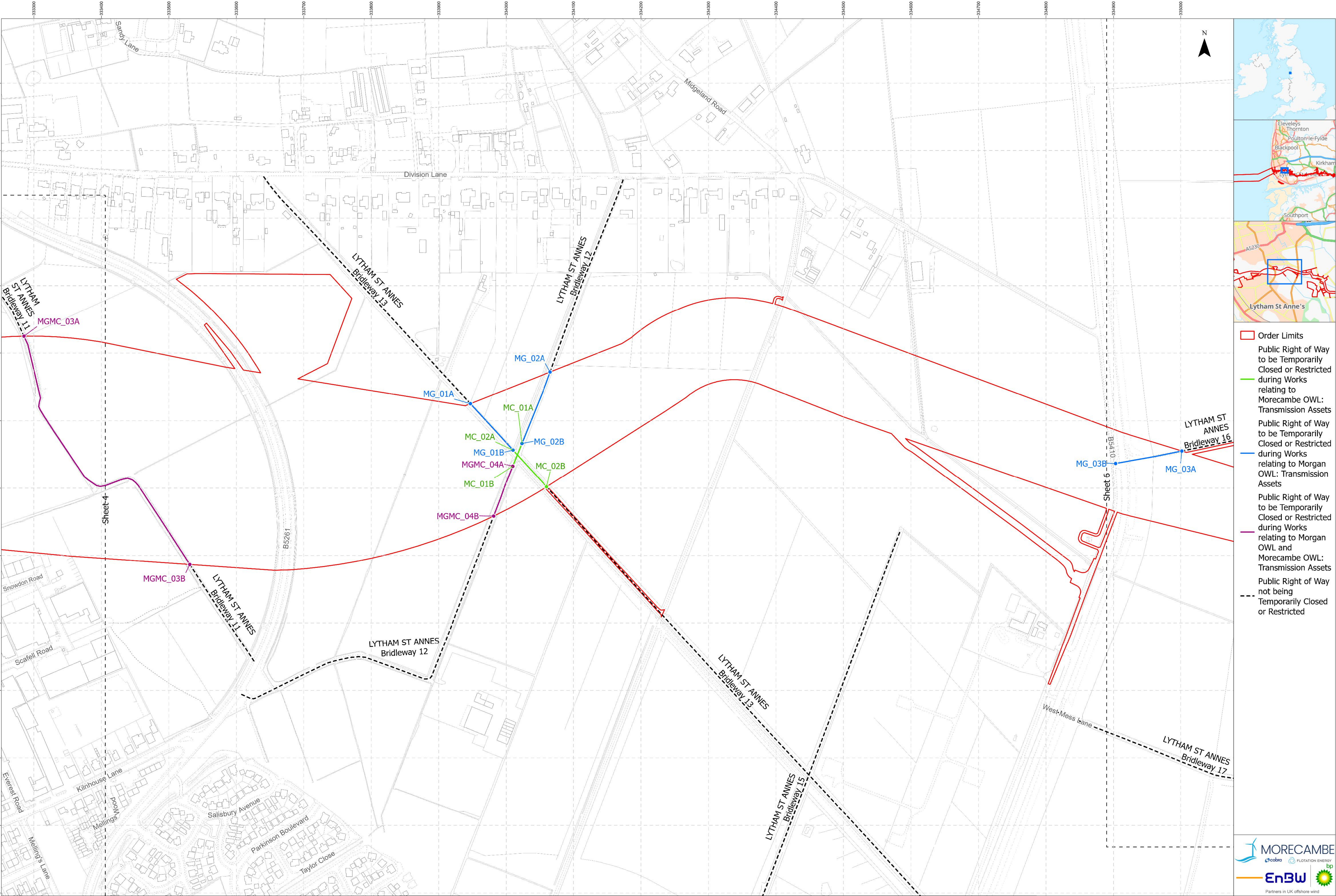




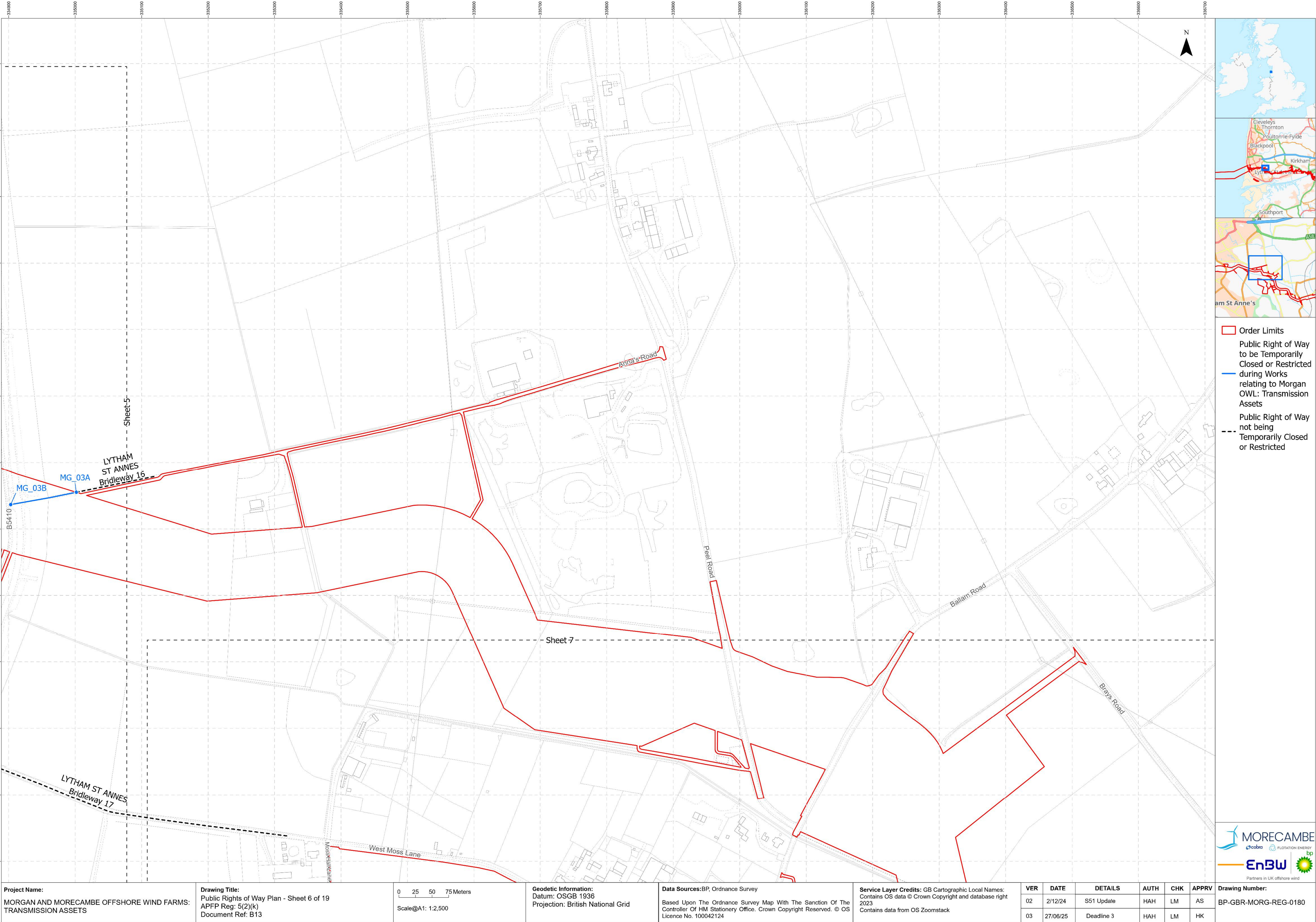
- Order Limits
- National Cycle Network Route
- Public Right of Way to be Temporarily Closed or Restricted during Works relating to Morgan OWL and Morecambe OWL: Transmission Assets
- Public Right of Way not being Temporarily Closed or Restricted
- Lancashire Coastal Way



- Order Limits
- Public Right of Way to be Temporarily Closed or Restricted during Works relating to Morgan OWL and Morecambe OWL: Transmission Assets
- Public Right of Way not being Temporarily Closed or Restricted



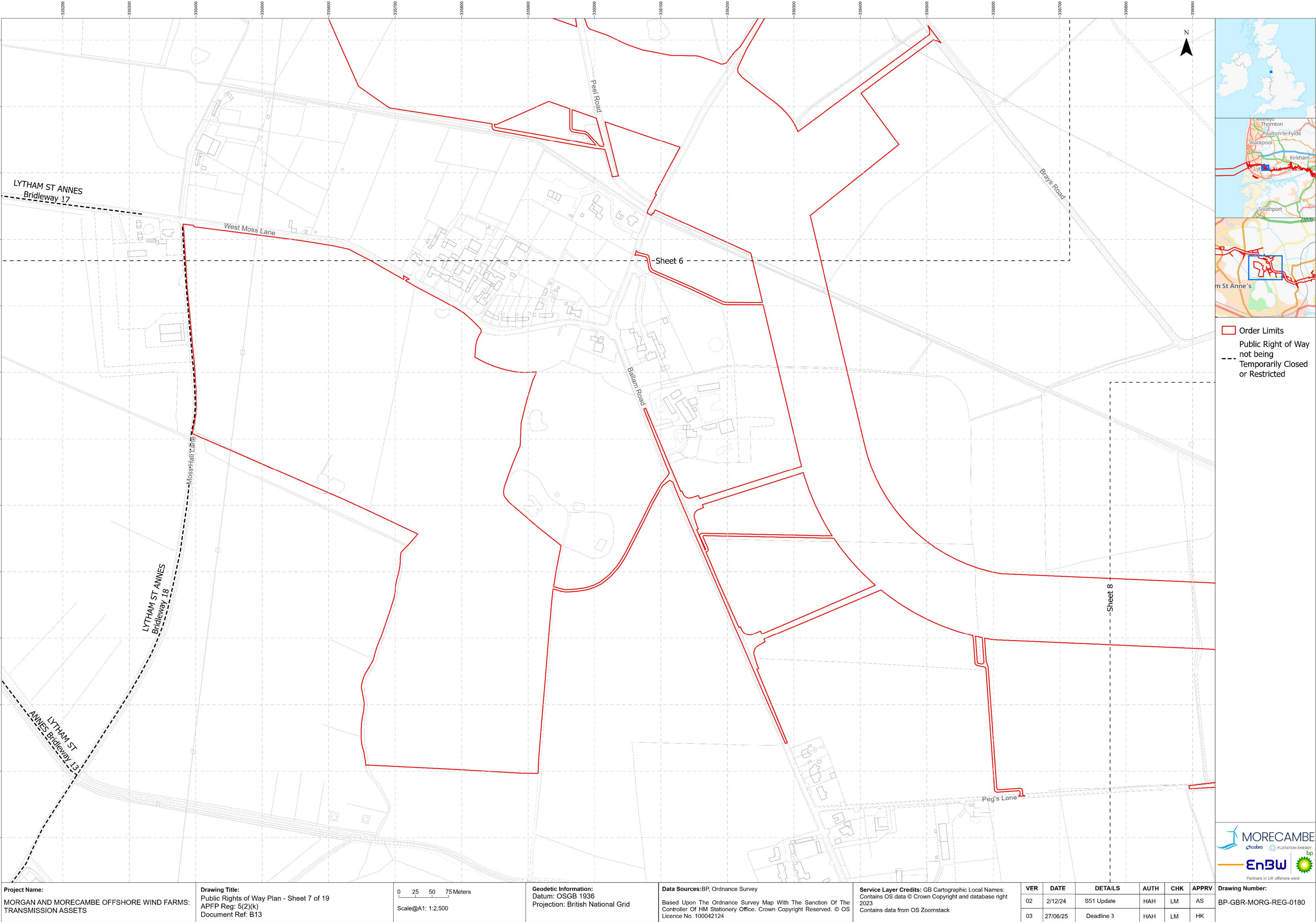
- Order Limits
- Public Right of Way to be Temporarily Closed or Restricted during Works relating to Morecambe OWL: Transmission Assets
- Public Right of Way to be Temporarily Closed or Restricted during Works relating to Morgan OWL: Transmission Assets
- Public Right of Way to be Temporarily Closed or Restricted during Works relating to Morgan OWL and Morecambe OWL: Transmission Assets
- Public Right of Way not being Temporarily Closed or Restricted



- Order Limits
- Public Right of Way to be Temporarily Closed or Restricted during Works relating to Morgan OWL: Transmission Assets
- Public Right of Way not being Temporarily Closed or Restricted



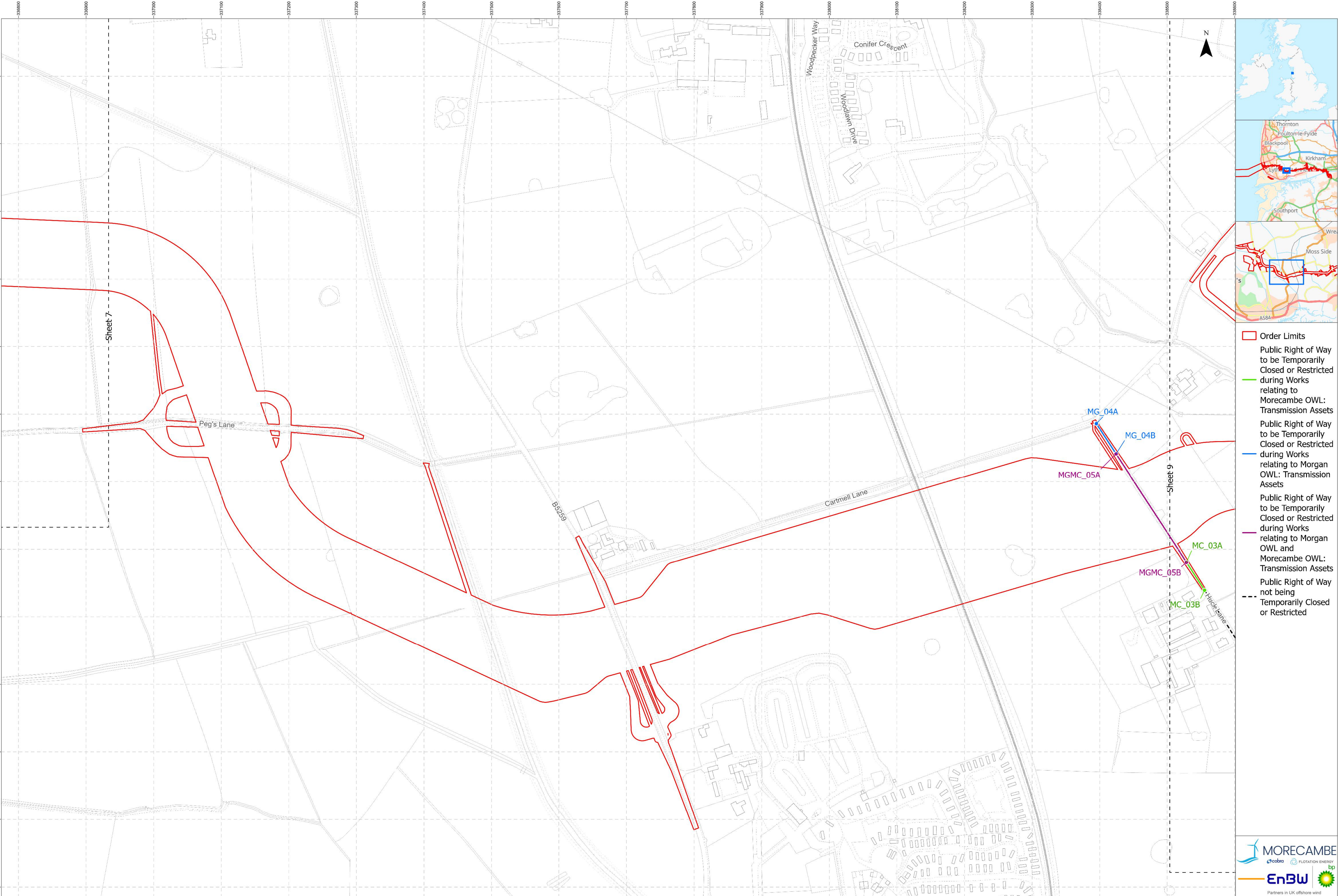
<div>Project Name:</div> <div>MORGAN AND MORECAMBE OFFSHORE WIND FARMS: TRANSMISSION ASSETS</div>	<div>Drawing Title:</div> <div>Public Rights of Way Plan - Sheet 6 of 19 APPF Reg: 5(2)(k) Document Ref: B13</div>	<div><div><div>0255075Meters</div><div>Scale@A1: 1:2,500</div></div></div>	<div>Geodetic Information:</div> <div>Datum: OSGB 1936 Projection: British National Grid</div>	<div>Data Sources:BP, Ordnance Survey</div> <div>Based Upon The Ordnance Survey Map With The Sanction Of The Controller Of HM Stationery Office. Crown Copyright Reserved. © OS Licence No. 100042124</div>	<div>Service Layer Credits: GB Cartographic Local Names: Contains OS data © Crown Copyright and database right 2023 Contains data from OS Zoomstack</div>	<table><tr><th>VER</th><th>DATE</th><th>DETAILS</th><th>AUTH</th><th>CHK</th><th>APPRV</th></tr><tr><td>02</td><td>2/12/24</td><td>S51 Update</td><td>HAH</td><td>LM</td><td>AS</td></tr><tr><td>03</td><td>27/06/25</td><td>Deadline 3</td><td>HAH</td><td>LM</td><td>HK</td></tr></table>	VER	DATE	DETAILS	AUTH	CHK	APPRV	02	2/12/24	S51 Update	HAH	LM	AS	03	27/06/25	Deadline 3	HAH	LM	HK	<div>Drawing Number:</div> <div>BP-GBR-MORG-REG-0180</div>
VER	DATE	DETAILS	AUTH	CHK	APPRV																				
02	2/12/24	S51 Update	HAH	LM	AS																				
03	27/06/25	Deadline 3	HAH	LM	HK																				



- Order Limits
- Public Right of Way not being Temporarily Closed or Restricted

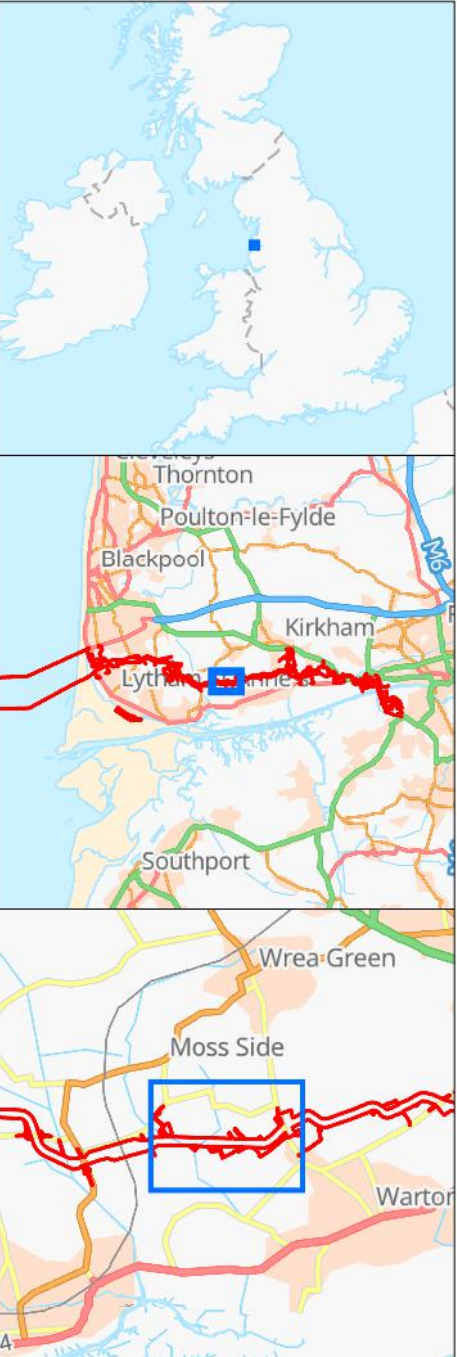
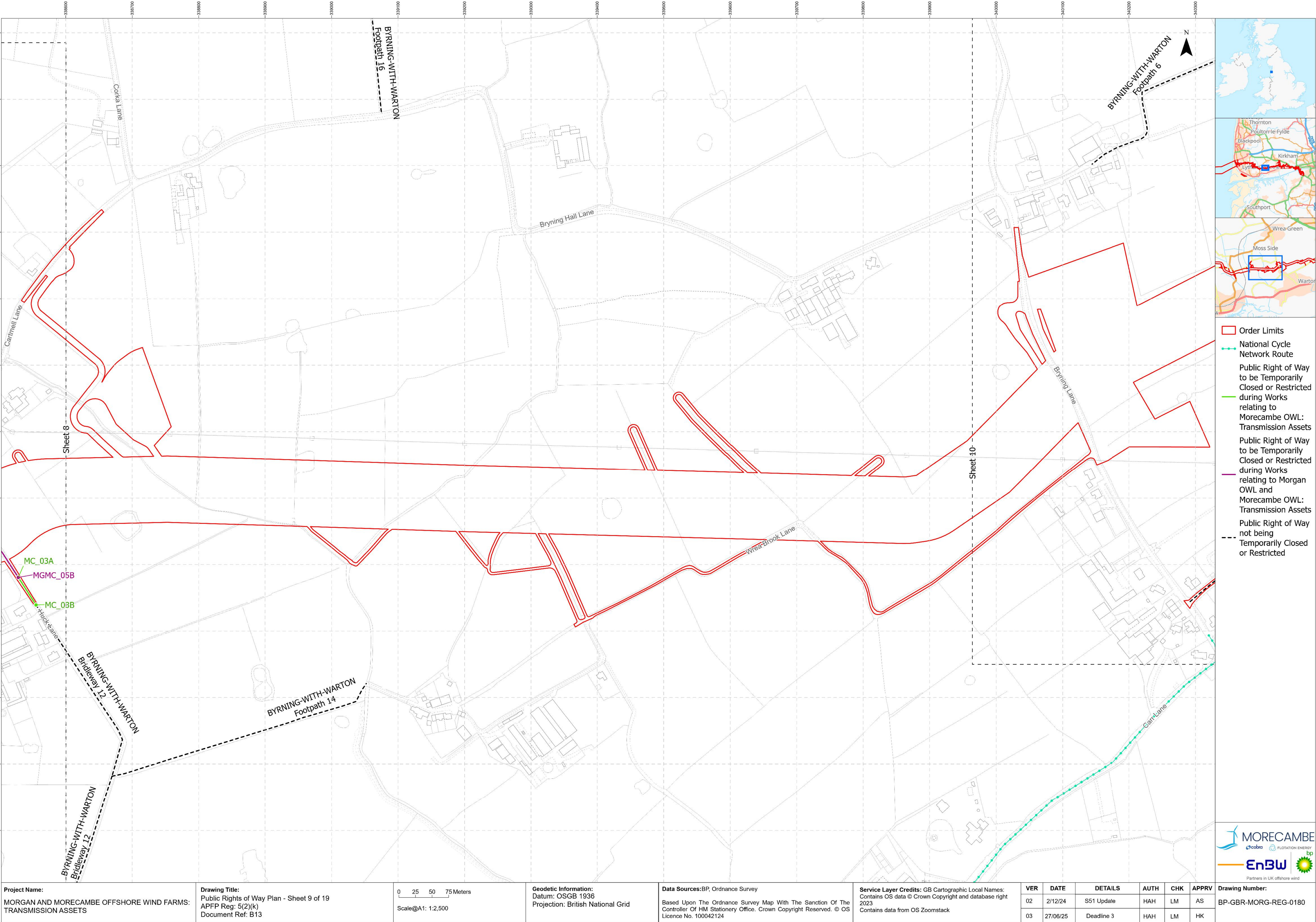


<div>Project Name:</div> <div>MORGAN AND MORECAMBE OFFSHORE WIND FARMS: TRANSMISSION ASSETS</div>	<div>Drawing Title:</div> <div>Public Rights of Way Plan - Sheet 7 of 19 APPF Reg: 5(2)(k) Document Ref: B13</div>	<div><div><div>0255075</div><div>Meters</div></div><div>Scale@A1: 1:2,500</div></div>	<div>Geodetic Information:</div> <div>Datum: OSGB 1936 Projection: British National Grid</div>	<div>Data Sources:BP, Ordnance Survey</div> <div>Based Upon The Ordnance Survey Map With The Sanction Of The Controller Of HM Stationary Office. Crown Copyright Reserved. © OS Licence No. 100042124</div>	<div>Service Layer Credits: GB Cartographic Local Names: Contains OS data © Crown Copyright and database right 2023 Contains data from OS Zoomstack</div>	<table><tr><th>VER</th><th>DATE</th><th>DETAILS</th><th>AUTH</th><th>CHK</th><th>APPRV</th></tr><tr><td>02</td><td>2/12/24</td><td>S51 Update</td><td>HAH</td><td>LM</td><td>AS</td></tr><tr><td>03</td><td>27/06/25</td><td>Deadline 3</td><td>HAH</td><td>LM</td><td>HK</td></tr></table>	VER	DATE	DETAILS	AUTH	CHK	APPRV	02	2/12/24	S51 Update	HAH	LM	AS	03	27/06/25	Deadline 3	HAH	LM	HK	<div>Drawing Number:</div> <div>BP-GBR-MORG-REG-0180</div>
VER	DATE	DETAILS	AUTH	CHK	APPRV																				
02	2/12/24	S51 Update	HAH	LM	AS																				
03	27/06/25	Deadline 3	HAH	LM	HK																				



- Order Limits
- Public Right of Way to be Temporarily Closed or Restricted during Works relating to Morecambe OWL: Transmission Assets
- Public Right of Way to be Temporarily Closed or Restricted during Works relating to Morgan OWL: Transmission Assets
- Public Right of Way to be Temporarily Closed or Restricted during Works relating to Morgan OWL and Morecambe OWL: Transmission Assets
- Public Right of Way not being Temporarily Closed or Restricted

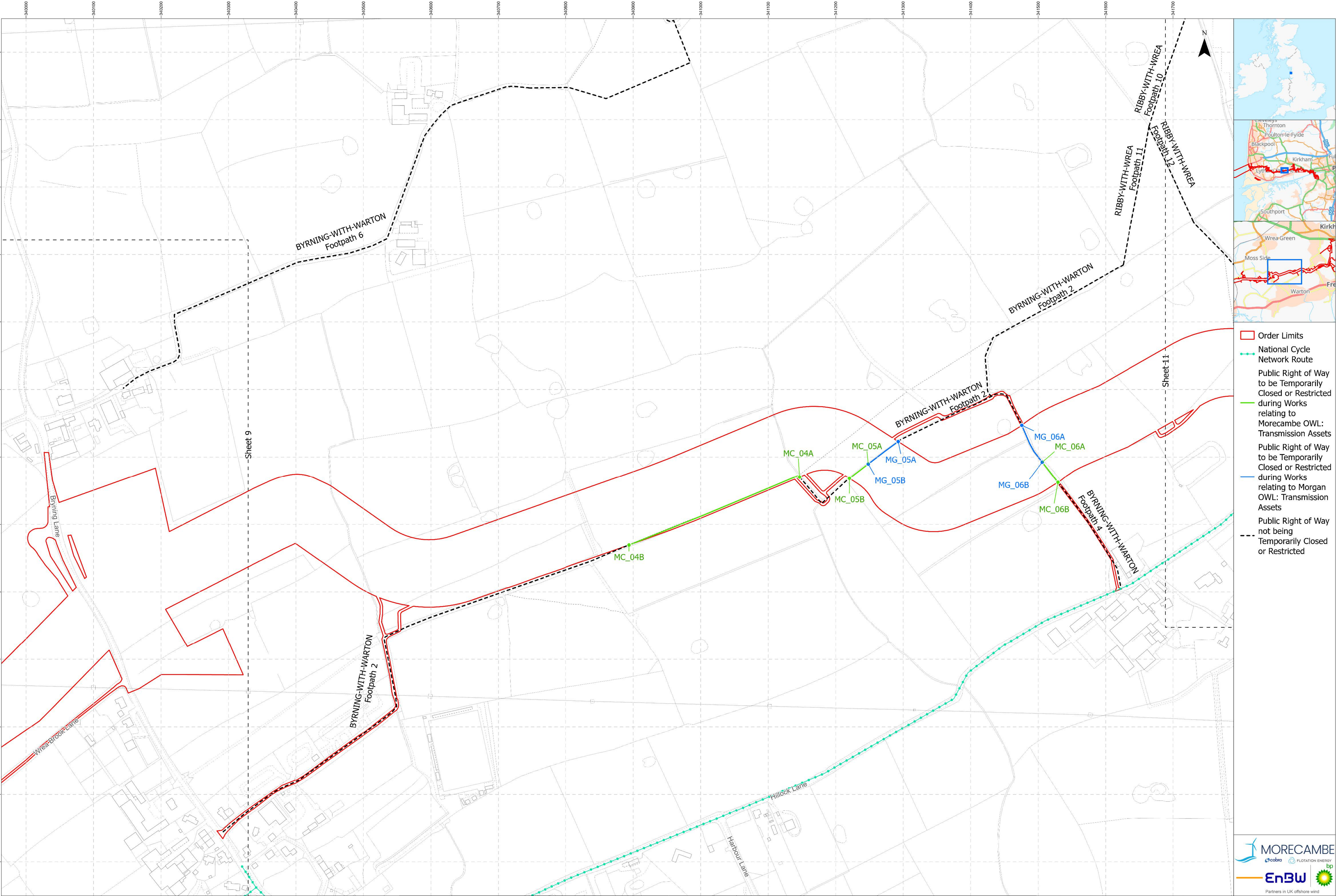




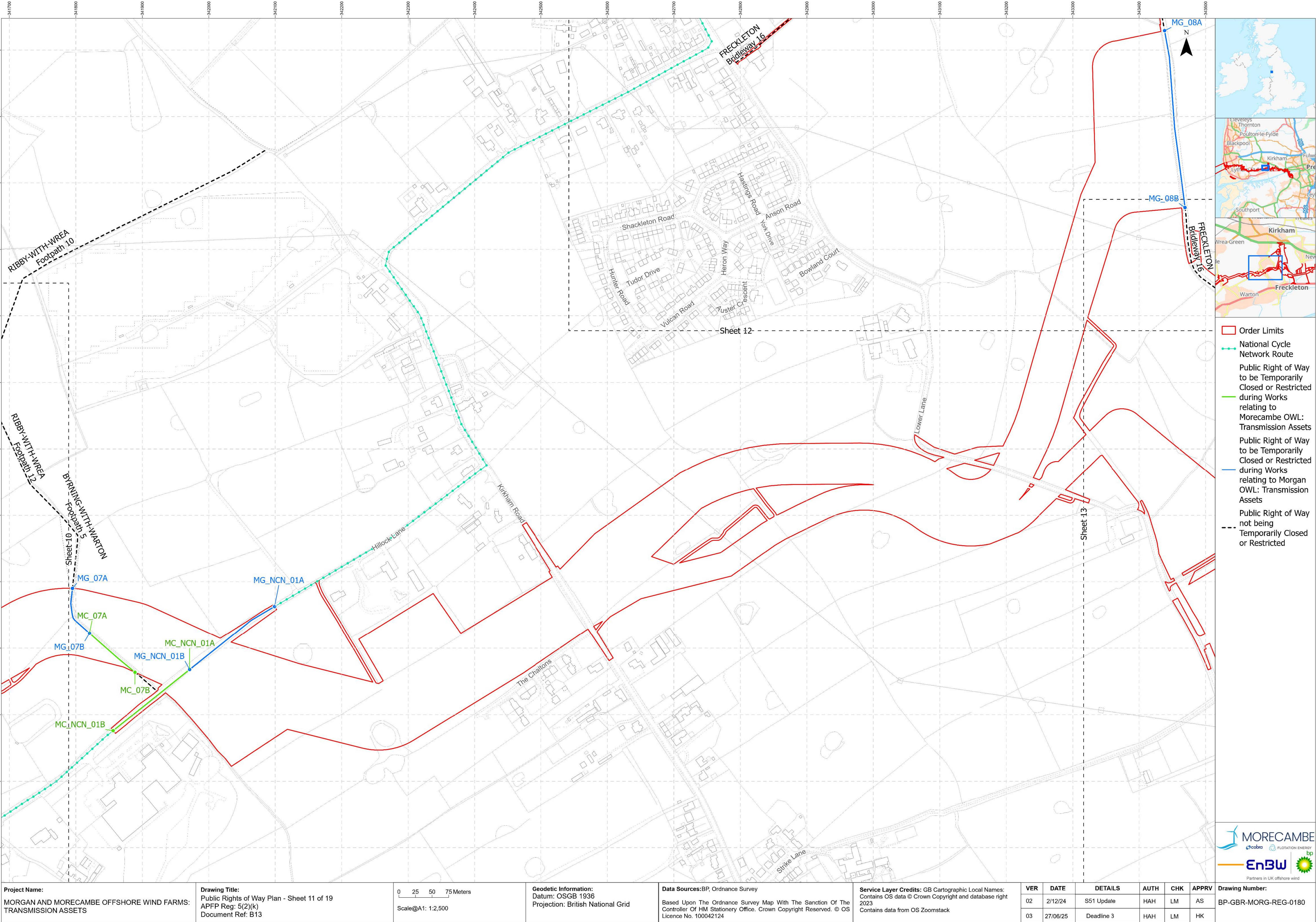
- Order Limits
- National Cycle Network Route
- Public Right of Way to be Temporarily Closed or Restricted during Works relating to Morecambe OWL: Transmission Assets
- Public Right of Way to be Temporarily Closed or Restricted during Works relating to Morgan OWL and Morecambe OWL: Transmission Assets
- Public Right of Way not being Temporarily Closed or Restricted



Project Name: MORGAN AND MORECAMBE OFFSHORE WIND FARMS: TRANSMISSION ASSETS	Drawing Title: Public Rights of Way Plan - Sheet 9 of 19 APFP Reg: 5(2)(k) Document Ref: B13	0 25 50 75 Meters Scale@A1: 1:2,500	Geodetic Information: Datum: OSGB 1936 Projection: British National Grid	Data Sources:BP, Ordnance Survey Based Upon The Ordnance Survey Map With The Sanction Of The Controller Of HM Stationary Office. Crown Copyright Reserved. © OS Licence No. 100042124	Service Layer Credits: GB Cartographic Local Names: Contains OS data © Crown Copyright and database right 2023 Contains data from OS Zoomstack	VER	DATE	DETAILS	AUTH	CHK	APPRV	Drawing Number: BP-GBR-MORG-REG-0180
						02	2/12/24	S51 Update	HAH	LM	AS	
						03	27/06/25	Deadline 3	HAH	LM	HK	



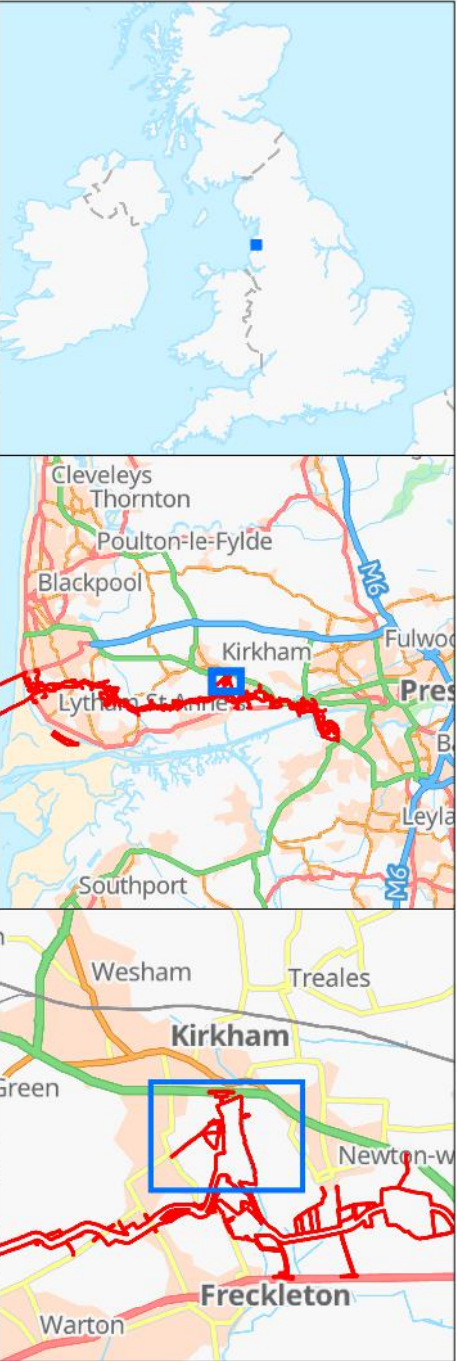
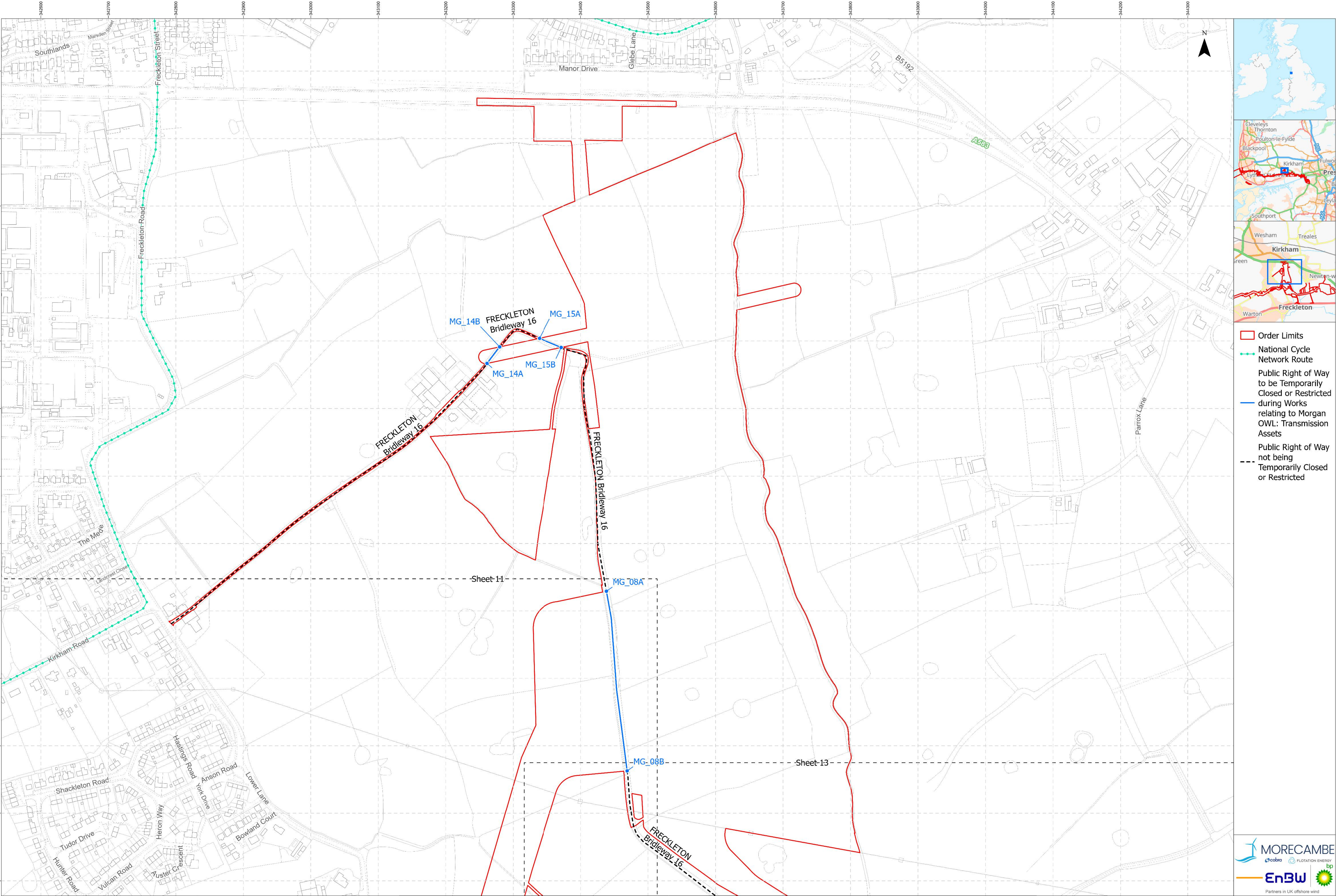
- Order Limits
- National Cycle Network Route
- Public Right of Way to be Temporarily Closed or Restricted during Works relating to Morecambe OWL: Transmission Assets
- Public Right of Way to be Temporarily Closed or Restricted during Works relating to Morgan OWL: Transmission Assets
- Public Right of Way not being Temporarily Closed or Restricted



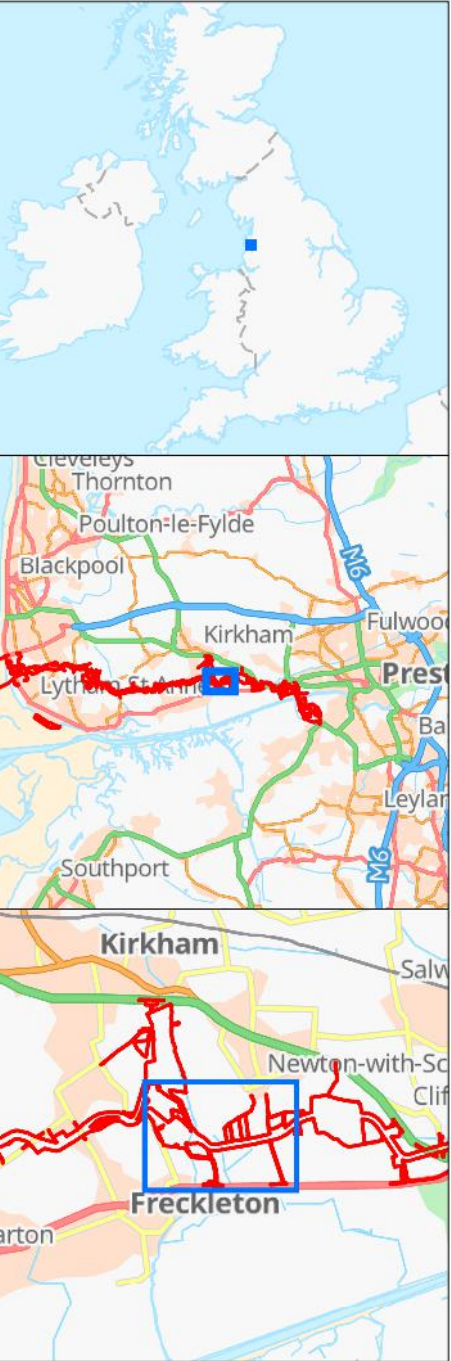
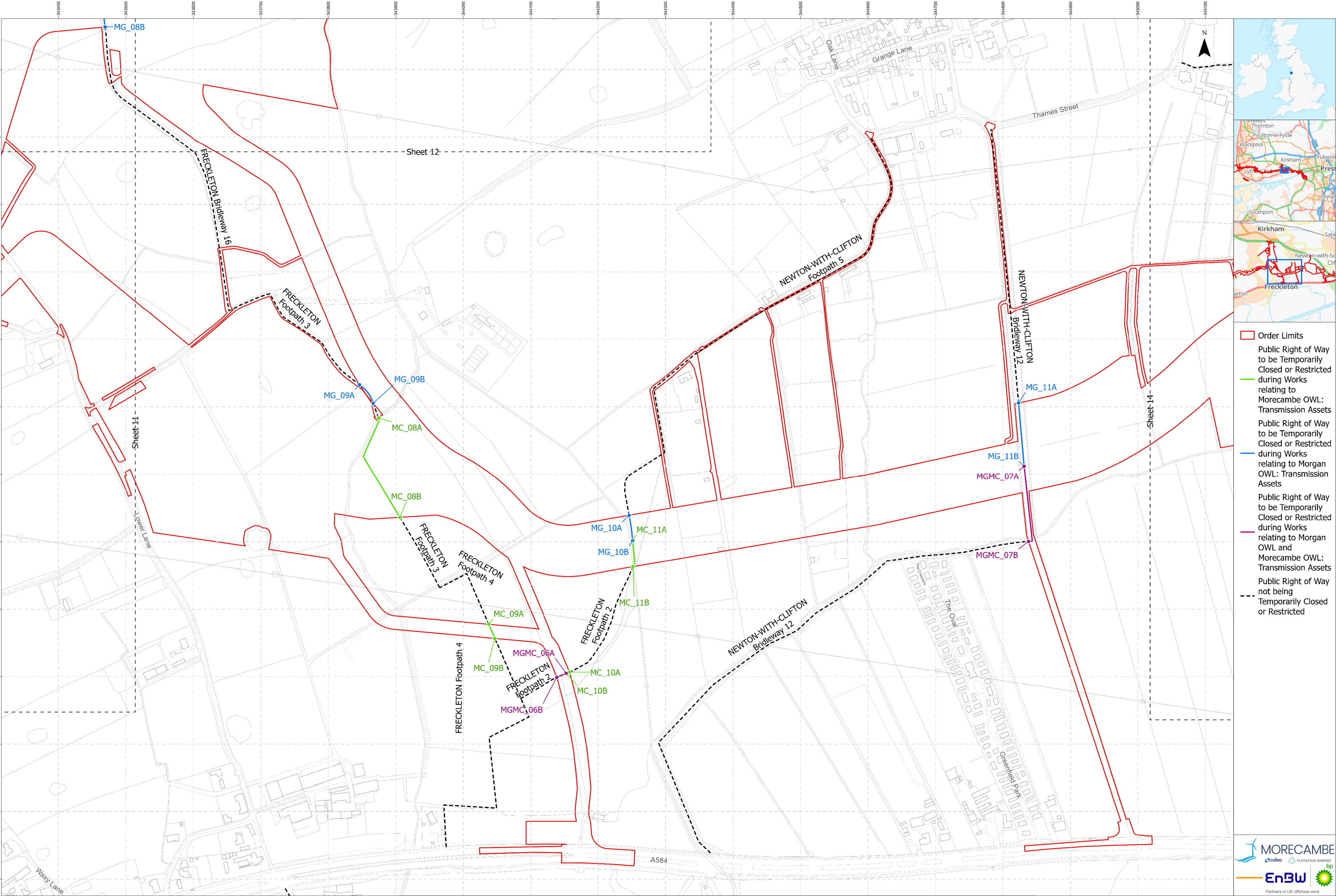
- Order Limits
- National Cycle Network Route
- Public Right of Way to be Temporarily Closed or Restricted during Works relating to Morecambe OWL: Transmission Assets
- Public Right of Way to be Temporarily Closed or Restricted during Works relating to Morgan OWL: Transmission Assets
- Public Right of Way not being Temporarily Closed or Restricted



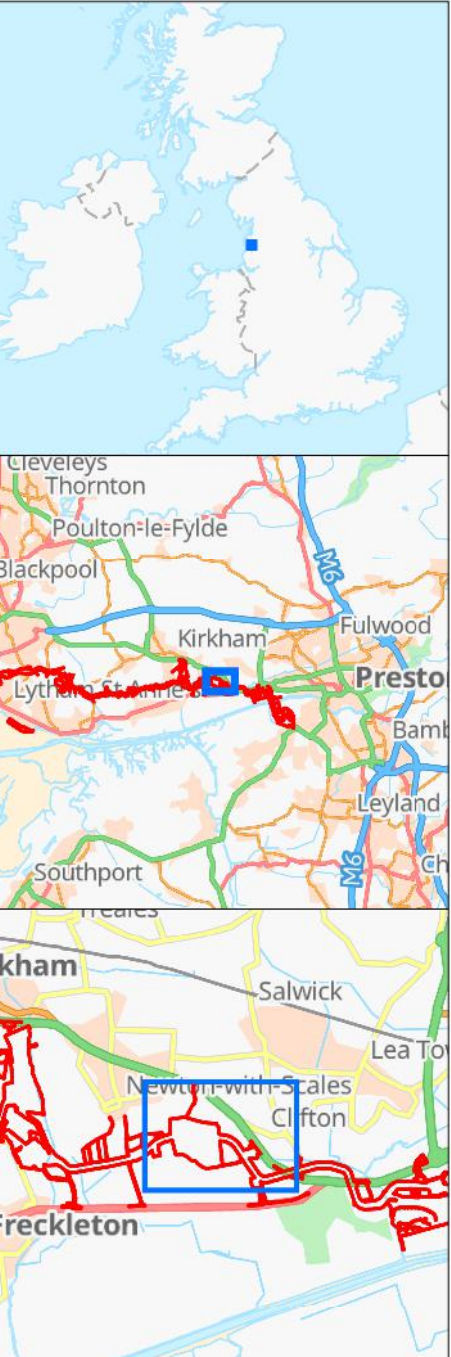
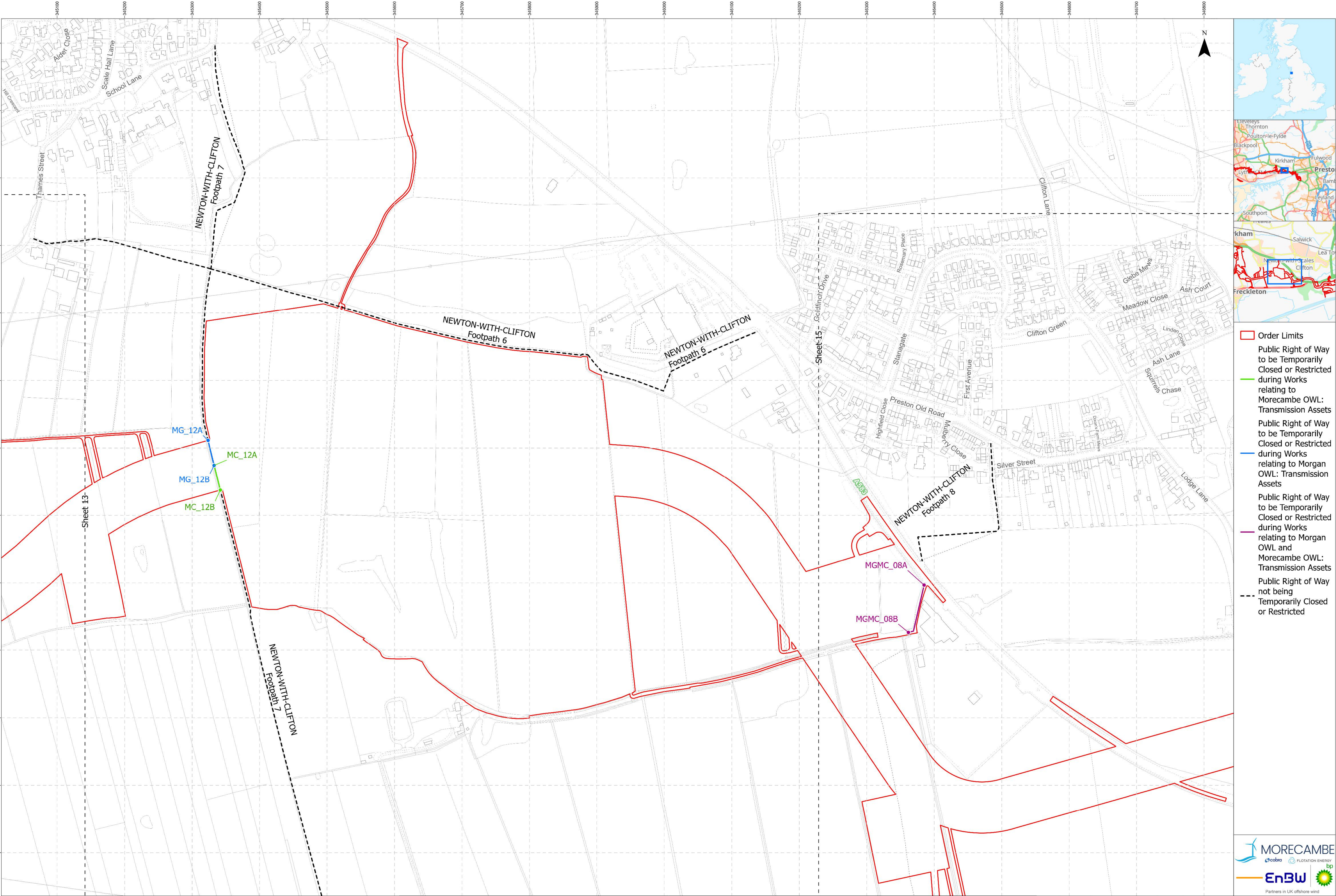
Project Name: MORGAN AND MORECAMBE OFFSHORE WIND FARMS: TRANSMISSION ASSETS		Drawing Title: Public Rights of Way Plan - Sheet 11 of 19 APFP Reg: 5(2)(k) Document Ref: B13		0 25 50 75 Meters Scale@A1: 1:2,500		Geodetic Information: Datum: OSGB 1936 Projection: British National Grid		Data Sources: BP, Ordnance Survey Based Upon The Ordnance Survey Map With The Sanction Of The Controller Of HM Stationery Office. Crown Copyright Reserved. © OS Licence No. 100042124		Service Layer Credits: GB Cartographic Local Names: Contains OS data © Crown Copyright and database right 2023 Contains data from OS Zoomstack		VER	DATE	DETAILS	AUTH	CHK	APPRV	Drawing Number: BP-GBR-MORG-REG-0180
												02	2/12/24	S51 Update	HAH	LM	AS	
												03	27/06/25	Deadline 3	HAH	LM	HK	



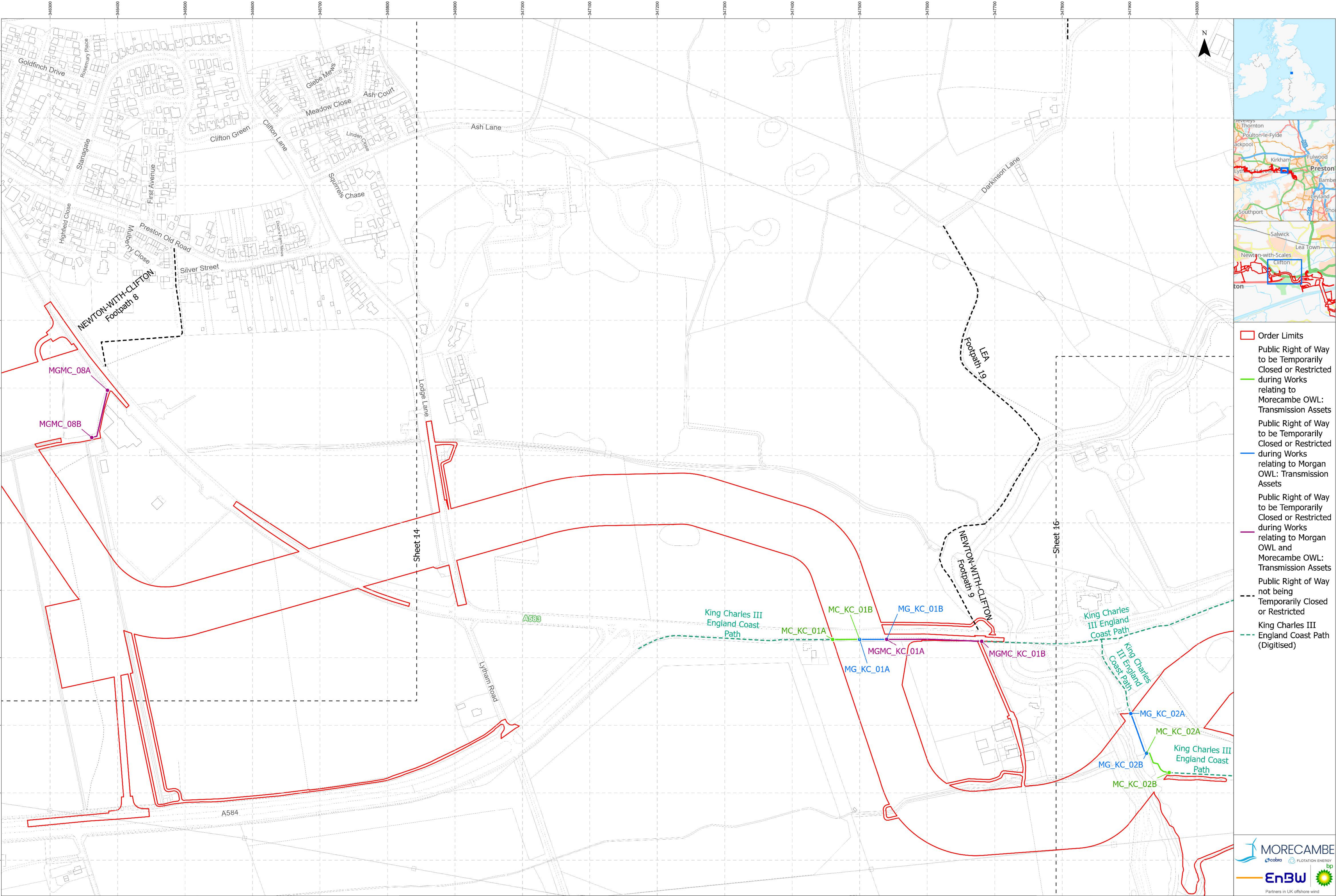
- Order Limits
- National Cycle Network Route
- Public Right of Way to be Temporarily Closed or Restricted during Works relating to Morgan OWL: Transmission Assets
- Public Right of Way not being Temporarily Closed or Restricted



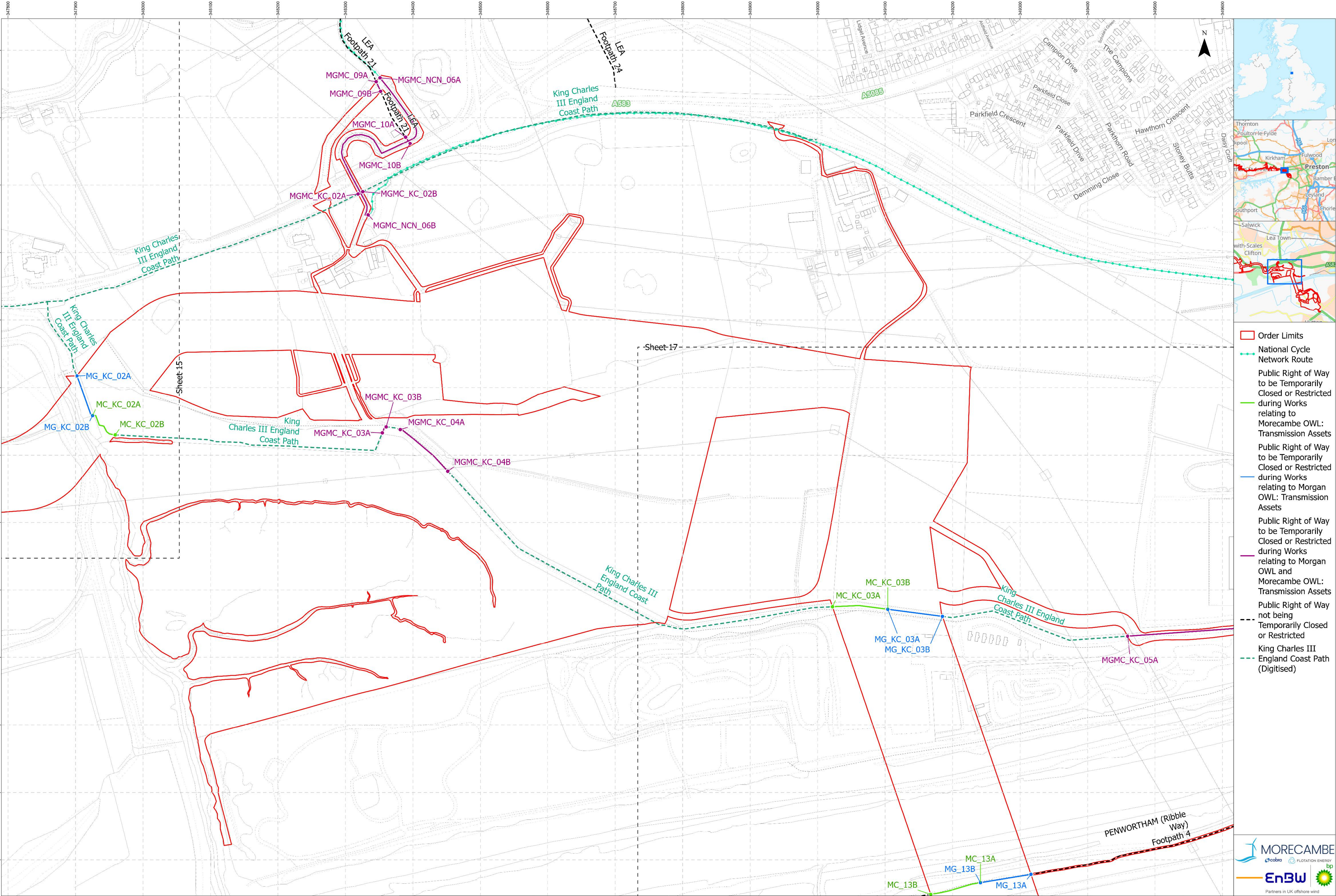
- Order Limits
- Public Right of Way to be Temporarily Closed or Restricted during Works relating to Morecambe OWL: Transmission Assets
- Public Right of Way to be Temporarily Closed or Restricted during Works relating to Morgan OWL: Transmission Assets
- Public Right of Way to be Temporarily Closed or Restricted during Works relating to Morgan OWL and Morecambe OWL: Transmission Assets
- Public Right of Way not being Temporarily Closed or Restricted



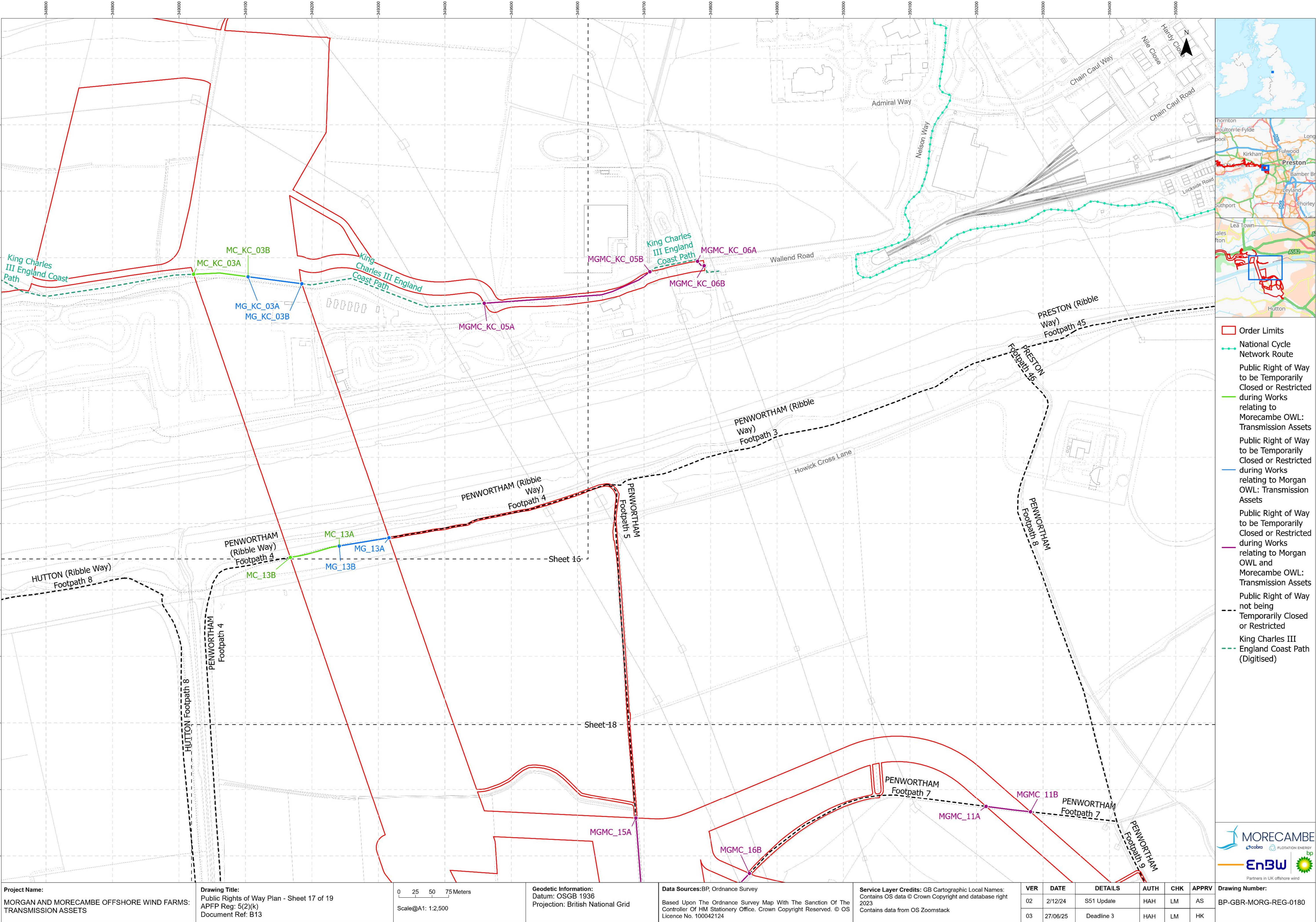
- Order Limits
- Public Right of Way to be Temporarily Closed or Restricted during Works relating to Morecambe OWL: Transmission Assets
- Public Right of Way to be Temporarily Closed or Restricted during Works relating to Morgan OWL: Transmission Assets
- Public Right of Way to be Temporarily Closed or Restricted during Works relating to Morgan OWL and Morecambe OWL: Transmission Assets
- Public Right of Way not being Temporarily Closed or Restricted



- Order Limits
- Public Right of Way to be Temporarily Closed or Restricted during Works relating to Morecambe OWL: Transmission Assets
- Public Right of Way to be Temporarily Closed or Restricted during Works relating to Morgan OWL: Transmission Assets
- Public Right of Way to be Temporarily Closed or Restricted during Works relating to Morgan OWL and Morecambe OWL: Transmission Assets
- Public Right of Way not being Temporarily Closed or Restricted
- King Charles III England Coast Path (Digitised)



- Order Limits
- National Cycle Network Route
- Public Right of Way to be Temporarily Closed or Restricted during Works relating to Morecambe OWL: Transmission Assets
- Public Right of Way to be Temporarily Closed or Restricted during Works relating to Morgan OWL: Transmission Assets
- Public Right of Way to be Temporarily Closed or Restricted during Works relating to Morgan OWL and Morecambe OWL: Transmission Assets
- Public Right of Way not being Temporarily Closed or Restricted
- King Charles III England Coast Path (Digitised)



- Order Limits
- National Cycle Network Route
- Public Right of Way to be Temporarily Closed or Restricted during Works relating to Morecambe OWL: Transmission Assets
- Public Right of Way to be Temporarily Closed or Restricted during Works relating to Morgan OWL: Transmission Assets
- Public Right of Way to be Temporarily Closed or Restricted during Works relating to Morgan OWL and Morecambe OWL: Transmission Assets
- Public Right of Way not being Temporarily Closed or Restricted
- King Charles III England Coast Path (Digitised)



Project Name:
MORGAN AND MORECAMBE OFFSHORE WIND FARMS:
TRANSMISSION ASSETS

Drawing Title:
Public Rights of Way Plan - Sheet 17 of 19
APFP Reg: 5(2)(k)
Document Ref: B13

0 25 50 75 Meters
Scale@A1: 1:2,500

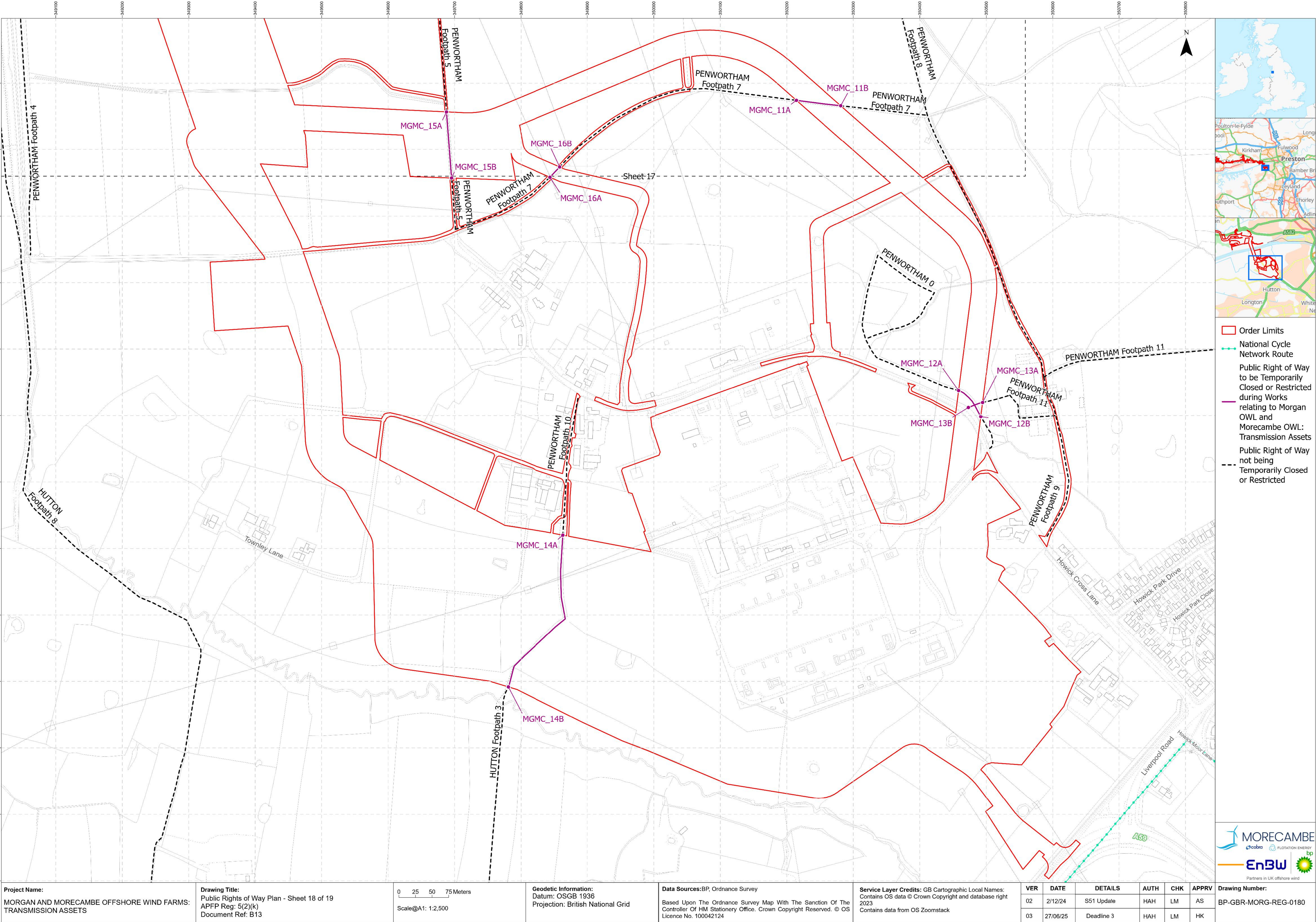
Geodetic Information:
Datum: OSGB 1936
Projection: British National Grid

Data Sources:BP, Ordnance Survey
Based Upon The Ordnance Survey Map With The Sanction Of The
Controller Of HM Stationery Office. Crown Copyright Reserved. © OS
Licence No. 100042124

Service Layer Credits: GB Cartographic Local Names:
Contains OS data © Crown Copyright and database right
2023
Contains data from OS Zoomstack

VER	DATE	DETAILS	AUTH	CHK	APPRV
02	2/12/24	S51 Update	HAH	LM	AS
03	27/06/25	Deadline 3	HAH	LM	HK

Drawing Number:
BP-GBR-MORG-REG-0180



- Order Limits
- National Cycle Network Route
- Public Right of Way to be Temporarily Closed or Restricted during Works relating to Morgan OWL and Morecambe OWL: Transmission Assets
- Public Right of Way not being Temporarily Closed or Restricted

Project Name:
MORGAN AND MORECAMBE OFFSHORE WIND FARMS:
TRANSMISSION ASSETS

Drawing Title:
Public Rights of Way Plan - Sheet 18 of 19
APFP Reg: 5(2)(k)
Document Ref: B13

0 25 50 75 Meters
Scale@A1: 1:2,500

Geodetic Information:
Datum: OSGB 1936
Projection: British National Grid

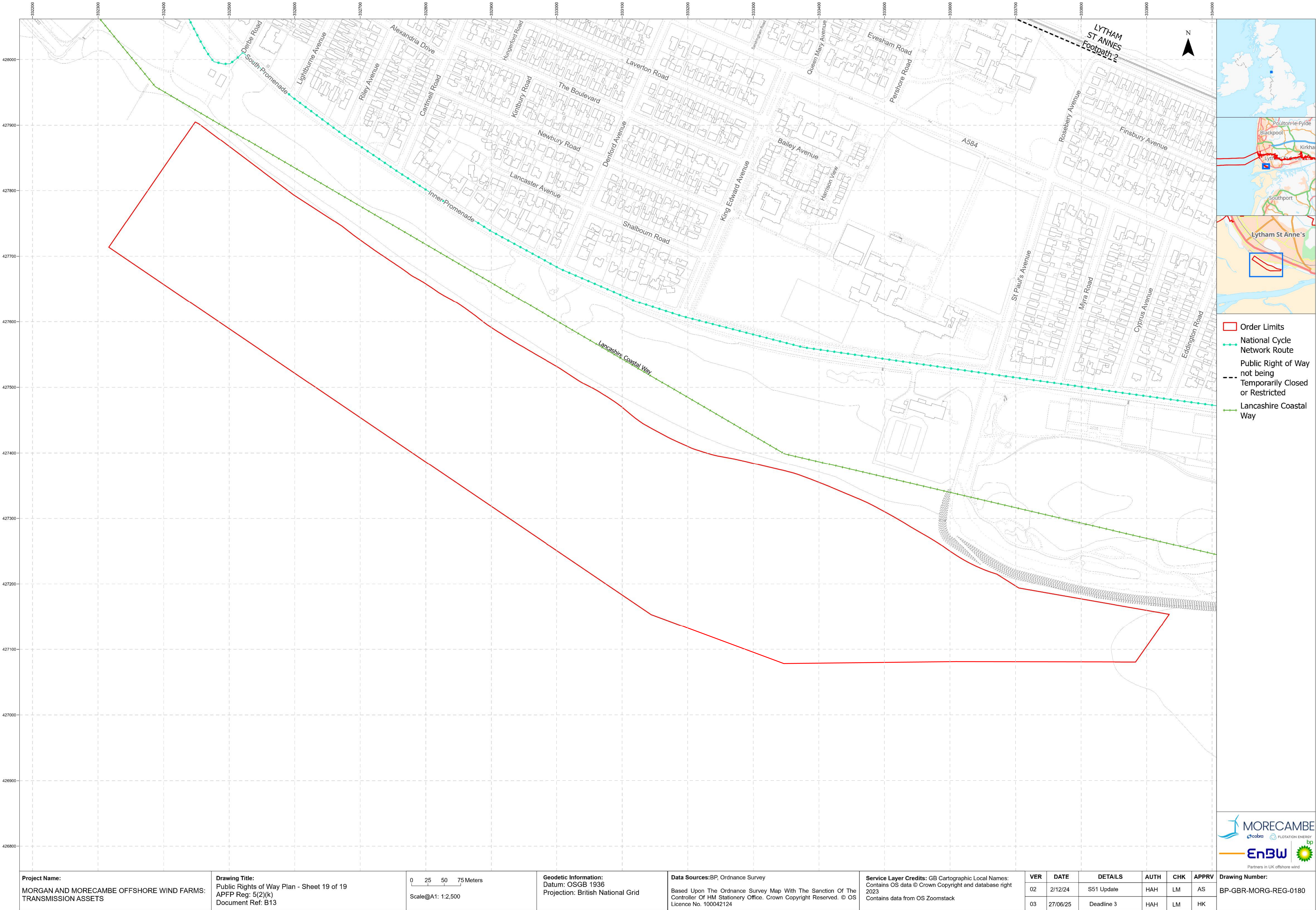
Data Sources:BP, Ordnance Survey
Based Upon The Ordnance Survey Map With The Sanction Of The Controller Of HM Stationery Office. Crown Copyright Reserved. © OS Licence No. 100042124

Service Layer Credits: GB Cartographic Local Names:
Contains OS data © Crown Copyright and database right 2023
Contains data from OS Zoomstack

VER	DATE	DETAILS	AUTH	CHK	APPRV
02	2/12/24	S51 Update	HAH	LM	AS
03	27/06/25	Deadline 3	HAH	LM	HK



Drawing Number:
BP-GBR-MORG-REG-0180



- Order Limits
- National Cycle Network Route
- Public Right of Way not being
- Temporarily Closed or Restricted
- Lancashire Coastal Way

Project Name:
MORGAN AND MORECAMBE OFFSHORE WIND FARMS:
TRANSMISSION ASSETS

Drawing Title:
Public Rights of Way Plan - Sheet 19 of 19
APFP Reg: 5(2)(k)
Document Ref: B13

0 25 50 75 Meters
Scale@A1: 1:2,500

Geodetic Information:
Datum: OSGB 1936
Projection: British National Grid

Data Sources:BP, Ordnance Survey
Based Upon The Ordnance Survey Map With The Sanction Of The
Controller Of HM Stationary Office. Crown Copyright Reserved. © OS
Licence No. 100042124

Service Layer Credits: GB Cartographic Local Names:
Contains OS data © Crown Copyright and database right
2023
Contains data from OS Zoomstack

VER	DATE	DETAILS	AUTH	CHK	APPRV
02	2/12/24	S51 Update	HAH	LM	AS
03	27/06/25	Deadline 3	HAH	LM	HK



Drawing Number:
BP-GBR-MORG-REG-0180